

BEDFORD - ST NEOTS

Maximum Craft Size
Width 3m Length 25m Air Draught 2.2m Draught 1m

- Locks Distance/Cruising Time Between
- 1 Bedford EP R L D PE T CL M 5km/45mins
 - 2 Cardington EP R L T CL M D PE 2km/30mins
 - 3 Castle Mills No Facilities 4.5km/40mins
 - 4 Willington No Facilities 1.5km/25mins
 - 5 Barford EP T CL RE R L 3km/35mins
 - 6 Roxton EP T L 8km/1hr 30mins
 - 7 Eaton SOCONEP T L D P R RE W 3.2km/40mins



ST IVES - ELY

Maximum Craft Size
Width 4m Length 30m Air Draught 3m Draught 1m

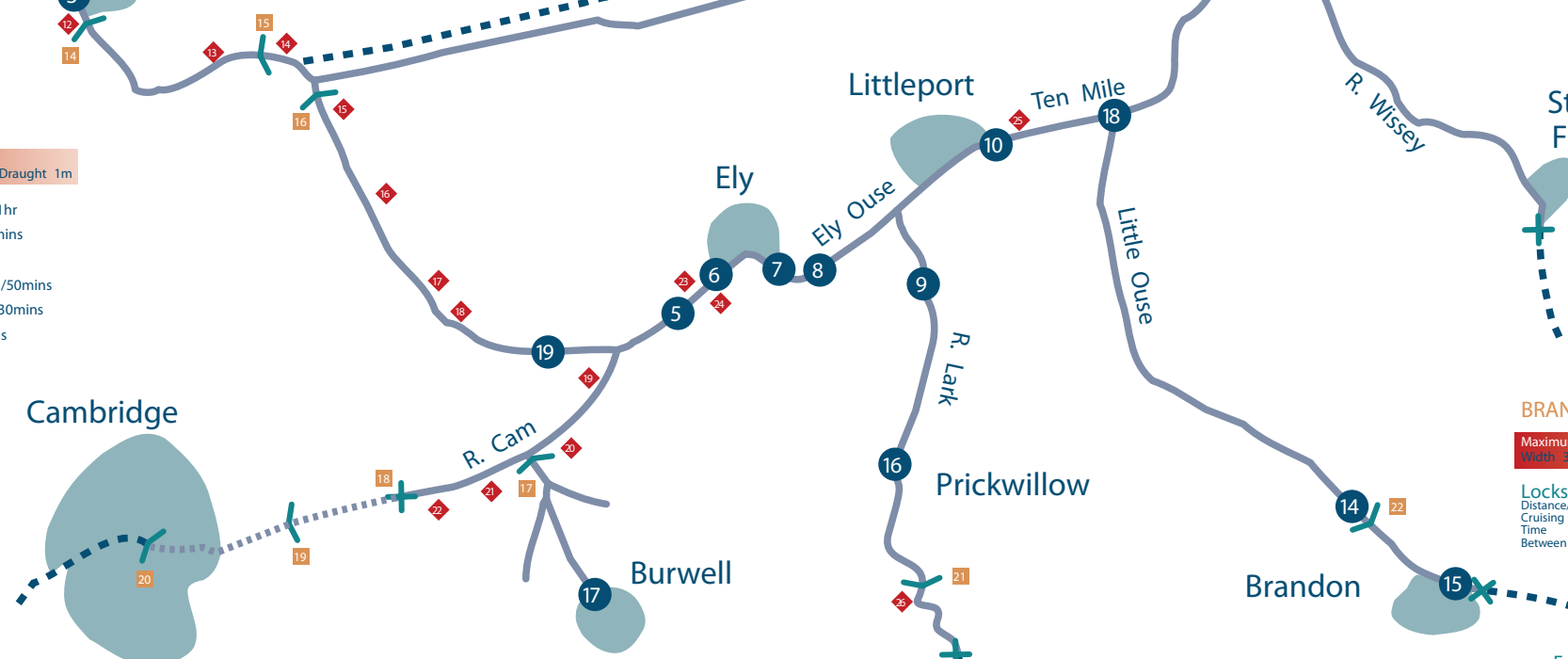
- Locks Distance/Cruising Time Between
- 14 St Ives EP T L D R RE M 8km/1hr 30mins
 - 15 Brownshill No Facilities 3.5km/40mins
 - 16 Hermitage EP T L R 23km/4hrs 10mins



ST NEOTS - ST IVES

Maximum Craft Size
Width 3.5m Length 27m Air Draught 2.4m Draught 1m

- Locks Distance/Cruising Time Between
- 8 St Neots EP T L D PE R M W 6.5km/1hr
 - 9 Offord EP T L D R M RE PE 3km/35mins
 - 10 Brampton EP T L 2km/30mins
 - 11 Godmanchester EP T L R D PE 6km/50mins
 - 12 Houghton EP T L D PE R RE 2.5km/30mins
 - 13 Hemingford No Facilities 3km/35mins



DENVER - STOKE FERRY

Maximum Craft Size
Width 4m Length 15m Air Draught 2.4m Draught 1m

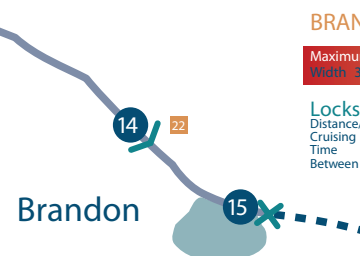
- Locks Distance/Cruising Time Between
- 23 Denver EP T L R W P 18km/4hrs



BRANDON - GT OUSE

Maximum Craft Size
Width 3.5m Length 12m Air Draught 2m Draught 1.2m

- Locks Distance/Cruising Time Between
- 22 Brandon EP T L D PE R 22km/4hr5



JUDES FERRY - GT OUSE

Maximum Craft Size
Width 4m Length 26m Air Draught 2.5m Draught 1m

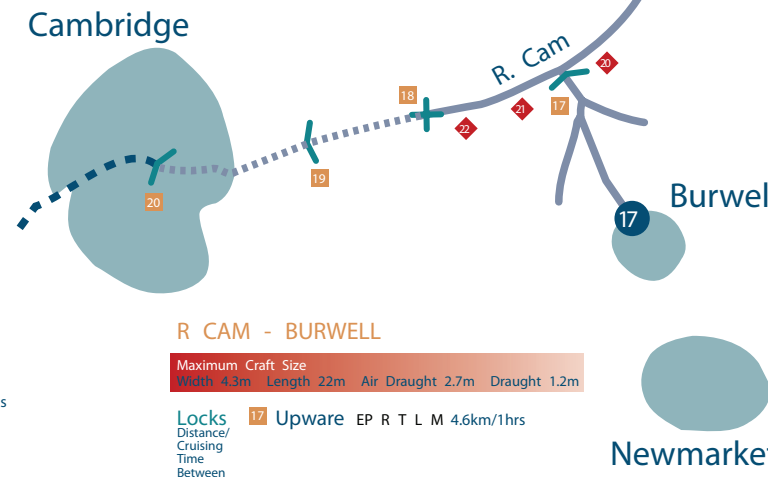
- Locks Distance/Cruising Time Between
- 21 Isleham M RE R D 16km/2hrs 30 mins



R CAM - BURWELL

Maximum Craft Size
Width 4.3m Length 22m Air Draught 2.7m Draught 1.2m

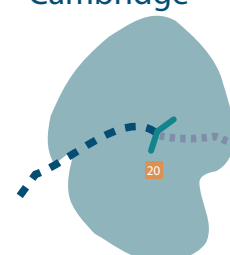
- Locks Distance/Cruising Time Between
- 17 Upware EP R T L M 4.6km/1hr



CAMBRIDGE - ELY

Maximum Craft Size
Width 4m Length 30m Air Draught 2.8m Draught 1m

- Locks Distance/Cruising Time Between
- 20 Jesus Green All Facilities 25km/3hrs
 - 19 Baits Bite No Facilities 21km/2hr 15mins
 - 18 Bottisham R 15km/1hr 30mins



KEY

- C Chandlery
 - CL Canoe Launch Point
 - D Diesel
 - EP Eating Place (including pubs & restaurants)
 - G Gas
 - H Water Hose supplied for bulk supplies
 - L Lavatory
 - M Marina
 - P Sewage Pumpout
 - PE Petrol
 - R Refuse Disposal
 - RE Boat Repairs
 - S Sewage Disposal
 - SL Slipway
 - T Telephone
 - W Drinking water tap for portage containers only
 - Lock
 - Other Watercourse
 - Other Navigable Waters
 - End of Agency Navigation
- Facilities stated are based within a 2km radius of the lock

Note: Figures assume that a boat is travelling at 4kph.

GENERAL INFORMATION

Maps

Ordnance Survey Landranger Series: Ely to Wisbech 143
Bedford to Huntingdon 153
Cambridge to Newmarket 154

Imray, Laurie, Norie and Wilson of St. Ives, Cambs, in association with GOBA provide 2 booklets:

- The Rivers Cam and Lower Great Ouse
- The Upper River Great Ouse

Both are on sale at most marinas.

Slipways

Public slipways at St Neots, Godmanchester, Huntingdon, St Ives, Ely, Denver, Hilgay (River Wissey) and Brandon (Little Ouse). Marinas also provide slipway facilities.

Marinas

- 1 Priory Marina C D PE EP L G H RE S W R (01234) 351931
- 2 Kelpie Marine W D R H T (01234) 870249
- 3 River Mill All Facilities (01480) 473456
- 4 Brearley Marina C D R G H RE W R T (01480) 472411
- 5 Crosshall Marina C D L G H RE S W R T (01480) 472763
- 6 Carters Boatyard C D PE L G H RE S W R (01480) 811503
- 7 The Buckden Marina C D PE L G H RE S W R T (01480) 810355
- 8 Huntingdon Boat Haven W G T R (01480) 411977
- 9 Huntingdon Marine & Leisure C D L G EP W R T (01480) 413517
- 10 Hartford Marina C D PE L G H RE S W R T (01480) 454677
- 11 Daylock Marine L W R RE T (01480) 455898
- 12 L H Jones & Son C D PE L G H RE S W R (01480) 494040
- 13 Pike and Eel Marina C D L G H RE S W R T (01480) 463336
- 14 West View Marina D C RE L W H G R (01487) 841627
- 15 Hermitage Marina D PE C RE L W H G R (01487) 840994
- 16 Twenty Pence Marina D R G WE PL T (01954) 251118
- 17 CD Elbow Marine R W T (01353) 648232
- 18 Lazy Otter EP L H S W R CL (01353) 649780
- 19 Fish and Duck Marina EP L T R W H G (01353) 649580
- 20 Upware Marina EP L T W R G (01353) 721930
- 21 Tiptree Marina R W T (01223) 440065
- 22 Shrubbs Wharf (01223) 811812
- 23 Bridge Boatyard D R E R W L T H G (01353) 663726
- 24 Loveys Marine C D PE W H EP L T G R E R (01353) 664622
- 25 Littleport Boat Haven D L T R E G W H R (01353) 861969
- 26 Isleham Marina D L T W H G R (01638) 780114
- 27 Mr Daymond Hire Boats W R T (01366) 383618

Environment Agency 48 Hour Moorings

- 1 Barford
- 2 Houghton
- 3 St Ives
- 4 Godmanchester
- 5 Little Thetford
- 6 Ely
- 7 Ely
- 8 Ely (opposite beet factory)
- 9 Padnal Fen
- 10 Littleport
- 11 Ten Mile Bank
- 12 Denver
- 13 Hilgay
- 14 Brandon
- 15 Brandon Town
- 16 Prickwillow
- 17 Burwell Lode
- 18 Brandon Creek
- 19 Stretham Pump